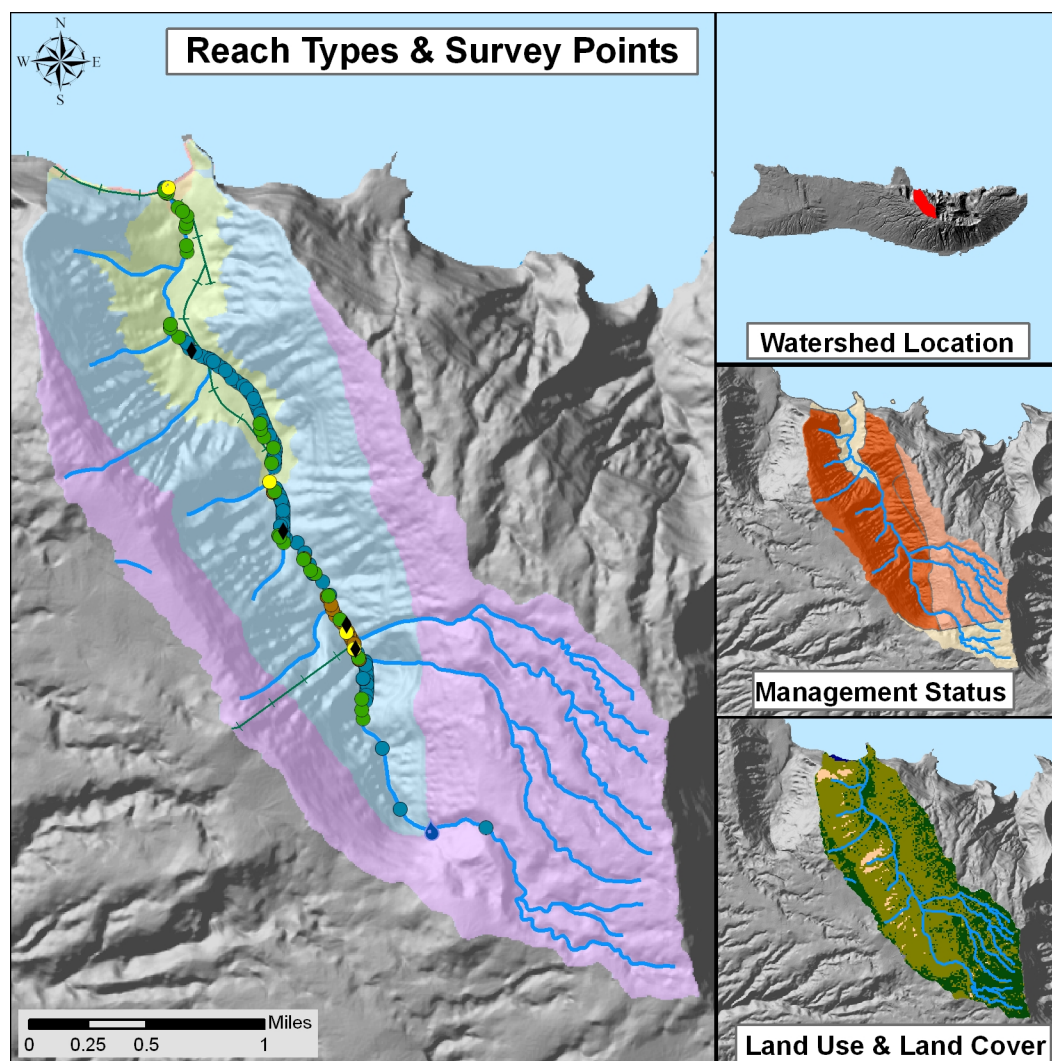


Waikolu, Moloka'i



WATERSHED FEATURES

Waikolu watershed occurs on the island of Moloka'i. The Hawaiian meaning of the name is "three waters". The area of the watershed is 4.7 square mi (12.2 square km), with maximum elevation of 4275 ft (1303 m). The watershed's DAR cluster code is 5, meaning that the watershed is medium size, steep in the upper watershed, and with little embayment. The percent of the watershed in the different land use districts is as follows: 0% agricultural, 100% conservation, 0% rural, and 0% urban.

Land Stewardship: Percentage of the land in the watershed managed or controlled by the corresponding agency or entity. Note that this is not necessarily ownership.

<u>Military</u>	<u>Federal</u>	<u>State</u>	<u>OHA</u>	<u>County</u>	<u>Nature Conservancy</u>	<u>Other Private</u>
0.0	7.4	82.8	0.0	0.0	9.7	0.0

Land Management Status: Percentage of the watershed in the categories of biodiversity protection and management created by the Hawaii GAP program.

<u>Permanent Biodiversity Protection</u>	<u>Managed for Multiple Uses</u>	<u>Protected but Unmanaged</u>	<u>Unprotected</u>
17.2	27.3	55.6	0.0

Land Use: Areas of the various categories of land use. These data are based on NOAA C-CAP remote sensing project.

	<u>Percent</u>	<u>Square mi</u>	<u>Square km</u>
High Intensity Developed	0.0	0.00	0.00
Low Intensity Developed	0.1	0.00	0.01
Cultivated	0.0	0.00	0.00
Grassland	2.9	0.13	0.35
Scrub/Shrub	61.9	2.91	7.54
Evergreen Forest	35.0	1.64	4.26
Palustrine Forested	0.0	0.00	0.00
Palustrine Scrub/Shrub	0.0	0.00	0.00
Palustrine Emergent	0.0	0.00	0.00
Estuarine Forested	0.0	0.00	0.00
Bare Land	0.0	0.00	0.00
Unconsolidated Shoreline	0.0	0.00	0.00
Water	0.2	0.01	0.02
Unclassified	0.0	0.00	0.00

STREAM FEATURES

Waikolu is a perennial stream. Total stream length is 15.8 mi (25.4 km). The terminal stream order is 3.

Reach Type Percentages: The percentage of the stream's channel length in each of the reach type categories.

<u>Estuary</u>	<u>Lower</u>	<u>Middle</u>	<u>Upper</u>	<u>Headwaters</u>
0.0	1.3	15.8	24.0	58.8

The following stream(s) occur in the watershed:
Waikolu

BIOTIC SAMPLING EFFORT

Biotic samples were gathered in the following year(s):

1979	1980	1981	1982	1983	1984	1985
1986	1987	1988	1989	1990	1991	1992
1993	1994	1995	1996	1997	1998	2001
2002						

Distribution of Biotic Sampling: The number of survey locations that were sampled in the various reach types.

<u>Survey type</u>	<u>Estuary</u>	<u>Lower</u>	<u>Middle</u>	<u>Upper</u>	<u>Headwaters</u>
Damselfly Surveys	1	0	3	4	0
DAR General Surveys	2	0	0	42	1
DAR Observation	0	0	0	1	0
DAR Point Quadrat	0	0	65	53	0
Published Report	0	9	11	12	0
Unpublished Report	0	0	10	49	0

BIOTA INFORMATION

Species List

Native Species

Crustaceans	<i>Atyoida bisulcata</i>
	<i>Macrobrachium grandimanus</i>
Fish	<i>Awaous guamensis</i>
	<i>Eleotris sandwicensis</i>
	<i>Kuhlia sandwicensis</i>
	<i>Lentipes concolor</i>
	<i>Sicyopterus stimpsoni</i>
	<i>Stenogobius hawaiiensis</i>

Native Species

Insects	<i>Anax junius</i>
	<i>Megalagrion blackburni</i>
	<i>Megalagrion calliphya</i>
	<i>Megalagrion hawaiiense</i>
	<i>Megalagrion nigrohamatum</i>
	<i>nigrohamatum</i>
	<i>Megalagrion pacificum</i>
	<i>Megalagrion xanthomelas</i>

Snails	<i>Neritina granosa</i>
---------------	-------------------------

Introduced Species

Crustaceans	<i>Macrobrachium lar</i>
--------------------	--------------------------

Snails	Lymnaeid sp.
---------------	--------------

Species Size Data: Species size (inches) observed in DAR Point Quadrat Surveys.

<u>Scientific Name</u>	<u>Status</u>	<u>Minimum Size</u>	<u>Maximum Size</u>	<u>Average Size</u>
<i>Atyoida bisulcata</i>	Endemic	0.5	2	1.3
<i>Macrobrachium lar</i>	Introduced	1.5	6	3.3
<i>Lentipes concolor</i>	Endemic	0.75	4	2.0
<i>Sicyopterus stimpsoni</i>	Endemic	0.75	6	2.1
<i>Awaous guamensis</i>	Indigenous	0.25	8	4.1
<i>Anax junius</i>	Indigenous	1.5	2	1.8
<i>Neritina granosa</i>	Endemic	0.25	2.5	0.6
Lymnaeid sp.	Introduced	0.13	0.13	0.1

Average Density: The densities (#/square yard) for species observed in DAR Point Quadrat Surveys averaged over all sample dates in each reach type.

<u>Scientific Name</u>	<u>Status</u>	<u>Estuary</u>	<u>Low</u>	<u>Mid</u>	<u>Upper</u>	<u>Headwaters</u>
<i>Atyoida bisulcata</i>	Endemic			3.03	18.3	
<i>Lentipes concolor</i>	Endemic			5.49	1.22	
<i>Neritina granosa</i>	Endemic			17.5	2.33	

<i>Sicyopterus stimpsoni</i>	Endemic	2.6	0.06
<i>Anax junius</i>	Indigenous		0.23
<i>Awaous guamensis</i>	Indigenous	0.28	0.06
Lymnaeid sp.	Introduced		1.46
<i>Macrobrachium lar</i>	Introduced	1.72	0.06

Species Distributions: Presence (P) of species in different stream reaches.

<u>Scientific Name</u>	<u>Status</u>	<u>Estuary</u>	<u>Lower</u>	<u>Middle</u>	<u>Upper</u>	<u>Headwaters</u>
<i>Atyoida bisulcata</i>	Endemic			P	P	
<i>Eleotris sandwicensis</i>	Endemic	P		P		
<i>Lentipes concolor</i>	Endemic	P		P	P	
<i>Sicyopterus stimpsoni</i>	Endemic	P		P	P	
<i>Megalagrion blackburni</i>	Endemic			P	P	
<i>Megalagrion calliphya</i>	Endemic			P	P	
<i>Megalagrion hawaiiense</i>	Endemic			P	P	
<i>Megalagrion nigrohamatum</i> <i>nigrohamatum</i>	Endemic				P	
<i>Megalagrion pacificum</i>	Endemic	P			P	
<i>Megalagrion xanthomelas</i>	Endemic	P	P			
<i>Neritina granosa</i>	Endemic	P	P	P	P	
<i>Awaous guamensis</i>	Indigenous	P		P	P	
<i>Kuhlia sandwicensis</i>	Indigenous	P		P		
<i>Anax junius</i>	Indigenous				P	
<i>Macrobrachium lar</i>	Introduced	P		P	P	
Lymnaeid sp.	Introduced				P	

HISTORIC RANKINGS

Historic Rankings: These are rankings of streams from historical studies. "Yes" means the stream was considered worthy of protection by that method. Some methods include non-biotic data in their determination. See Atlas Key for details.

Multi-Attribute Prioritization of Streams - Potential Heritage Streams (1998): No

Hawaii Stream Assessment Rank (1990): Outstanding

U.S. Fish and Wildlife Service High Quality Stream (1988): No

The Nature Conservancy- Priority Aquatic Sites (1985): No

National Park Service - Nationwide Rivers Inventory (1982): No

Current DAR Decision Rule Status: The following criteria are used by DAR to consider the biotic importance of streams. "Yes" means that watershed has that quality.

Native Insect Diversity
> 19 spp.

No

Native Macrofauna
Diversity > 5 spp.

Yes

Absence of Priority 1
Introduced

Yes

Abundance of Any
Native Species

No

Presence of Candidate
Endangered Species

Yes

Endangered Newcomb's
Snail Habitat

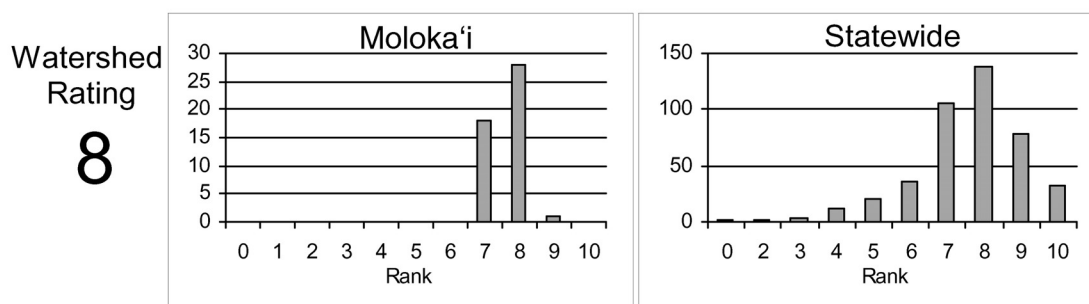
No

CURRENT WATERSHED AND STREAM RATINGS

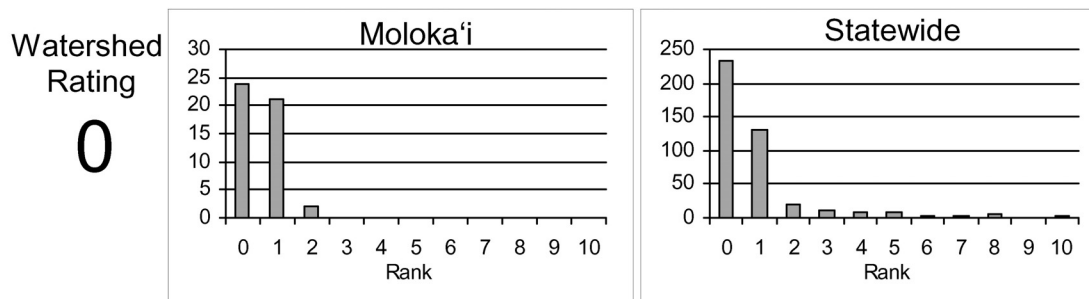
The current watershed and stream ratings are based on the data contained in the DAR Aquatic Surveys Database. The ratings provide the score for the individual watershed or stream, the distribution of ratings for that island, and the distribution of ratings statewide. This allows a better understanding of the meaning of a particular ranking and how it compares to other streams. The ratings are standardized to range from 0 to 10 (0 is lowest and 10 is highest rating) for each variable and the totals are also standardized so that the rating is not the average of each component rating. These ratings are subject to change as more data are entered into the DAR Aquatic Surveys Database and can be automatically recalculated as the data improve. In addition to the ratings, we have also provided an estimate of the confidence level of the ratings. This is called rating strength. The higher the rating strength the more likely the data and rankings represent the actual condition of the watershed, stream, and aquatic biota.

WATERSHED RATING: Waikolu, Moloka'i

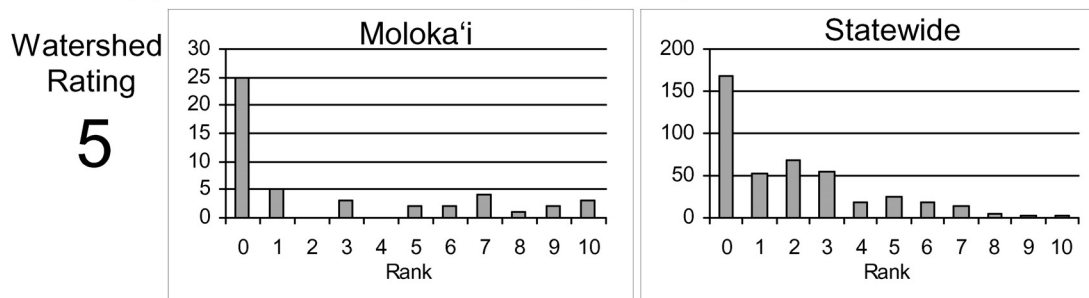
Land Cover Rating: Rating is based on a scoring system where in general forested lands score positively and developed lands score negatively.



Shallow Waters Rating: Rating is based on a combination of the extent of estuarine and shallow marine areas associated with the watershed and stream.

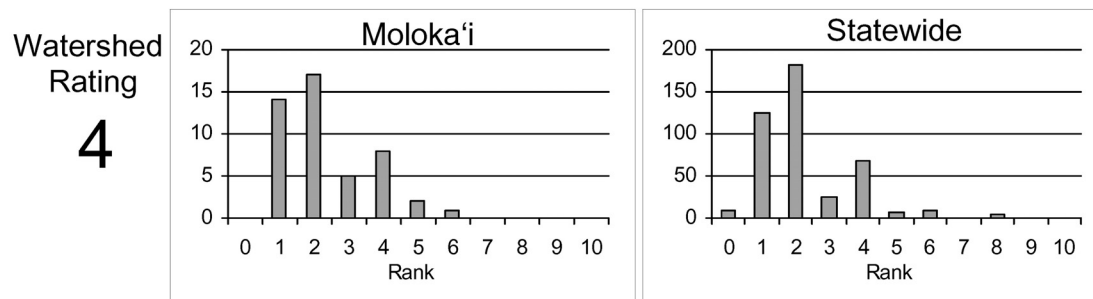


Stewardship Rating: Rating is based on a scoring system where higher levels of land and biodiversity protection within the watershed score positively.

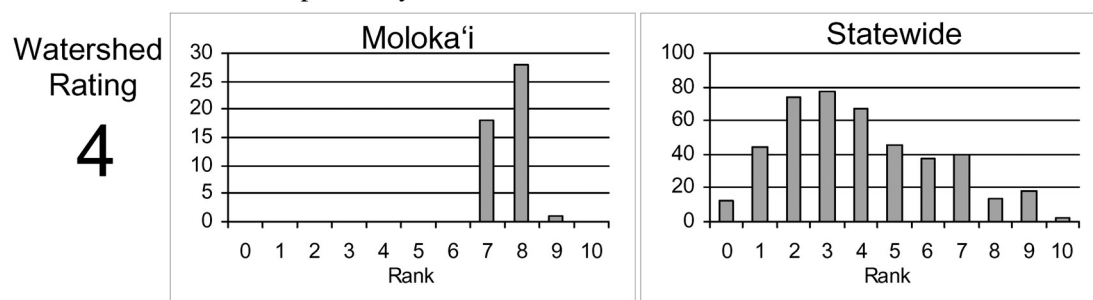


WATERSHED RATING (Cont): Waikolu, Moloka'i

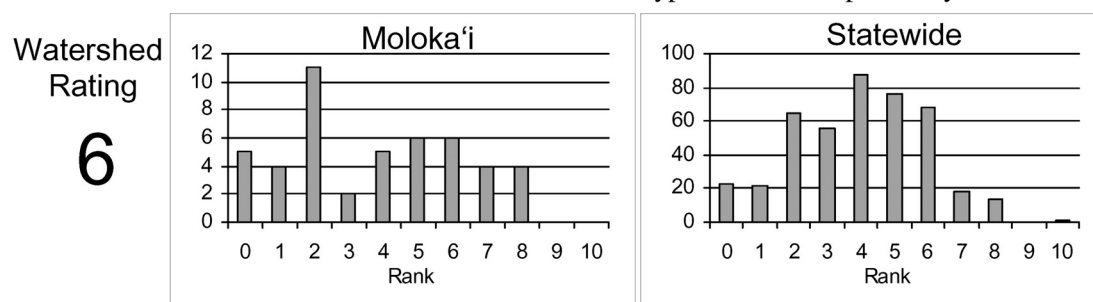
Size Rating: Rating is based on the watershed area and total stream length. Larger watersheds and streams score more positively.



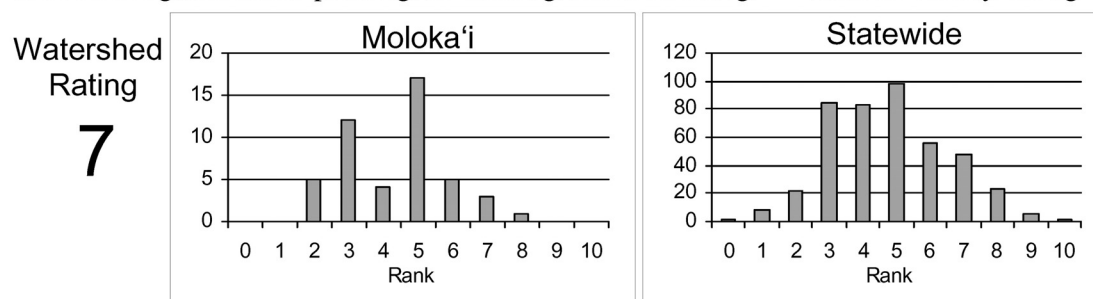
Wetness Rating: Rating is based on the average annual rainfall within the watershed. Higher rainfall totals score more positively.



Reach Diversity Rating: Rating is based on the types and amounts of different stream reaches available in the watershed. More area in different reach types score more positively.



Total Watershed Rating: Rating is based on combination of Land Cover Rating, Shallow Waters Rating, Stewardship Rating, Size Rating, Wetness Rating, and Reach Diversity Rating.

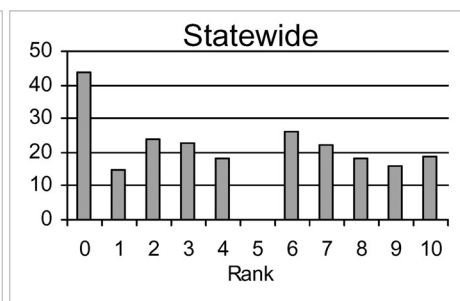
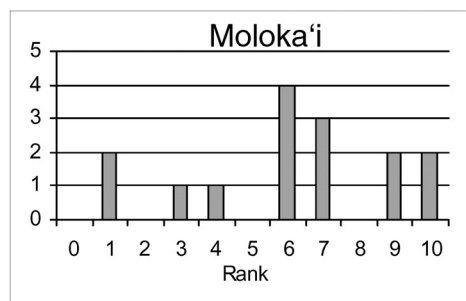


BIOLOGICAL RATING: Waikolu, Moloka'i

Native Species Rating: Rating is based on the number of native species observed in the watershed.

Stream
Rating

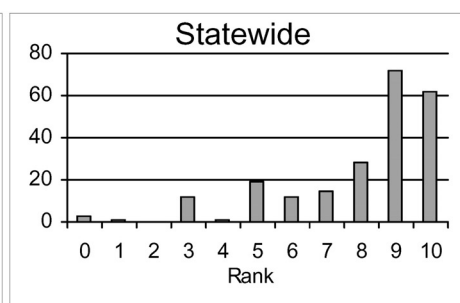
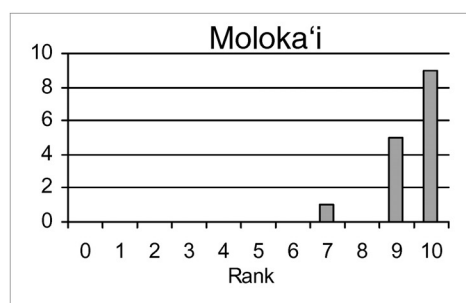
9



Introduced Genera Rating: Rating is based on the number of introduced genera observed in the watershed.

Stream
Rating

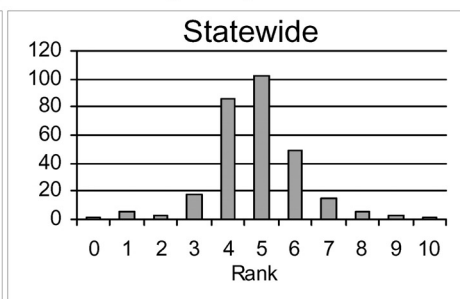
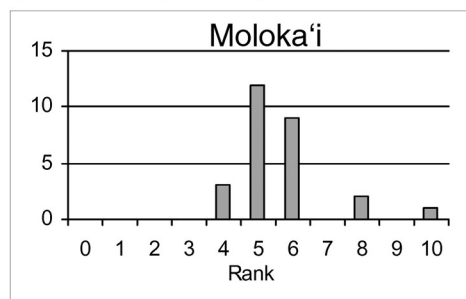
10



All Species' Score Rating: Rating is based on the Hawaii Stream Assessment scoring system where native species score positively and introduced species score negatively.

Stream
Rating

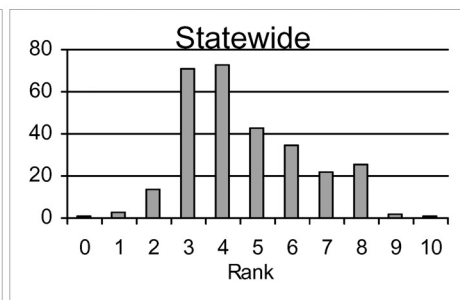
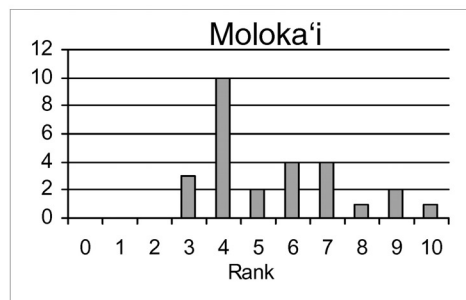
8



Total Biological Rating: Rating is the combination of the Native Species Rating, Introduced Genera Rating, and the All Species' Score Rating.

Stream
Rating

9

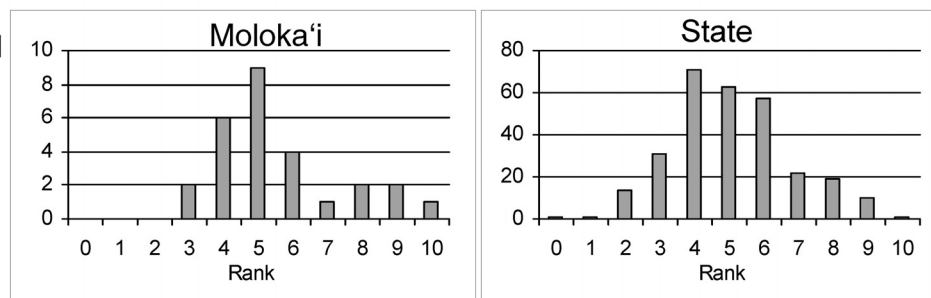


OVERALL RATING: Waikolu, Moloka'i

Overall Rating: Rating is a combination of the Total Watershed Rating and the Total Biological Rating.

Watershed
Rating

9

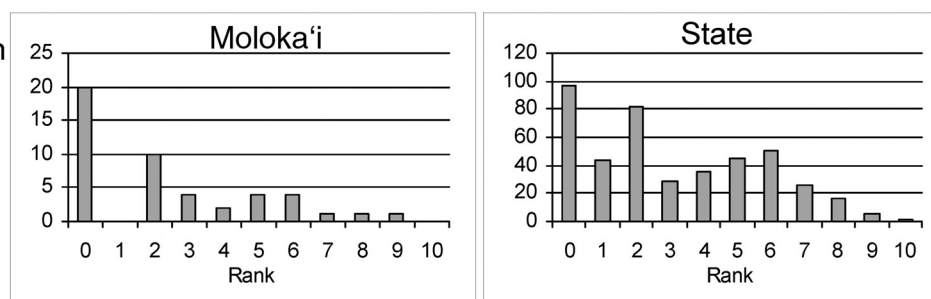


RATING STRENGTH: Waikolu, Moloka'i

Rating Strength: Represents an estimate of the overall study effort in the stream and is a combination of the number of studies, number of different reaches surveyed, and the number of different survey types.

Information
Rating

9



REFERENCES

1980. Parrish, J.D. Numerical equivalents of biological data in the Lentipes report.
1980. Timbol, A.S., Sutter, A.J., and J.D. Parrish. Distribution and Relative Abundance of the Endemic Freshwater Goby, *Lentipes concolor* in Hawaii. Hawaii Cooperative Fishery Research Unit.
1980. Timbol, A.S., Sutter, A.J., and J.D. Parrish. Distribution, Relative Abundance, and Stream Environment of *Lentipes concolor* (Gill, 1860), and Associated Fauna in Hawaiian Streams.
1986. Hawai'i Division of Aquatic Resources. Survey of the Freshwater Aquatic Fauna in Waikolu Stream, Island of Moloka'i.

1987. Ford, J.I. and A.R. Yuen. Biological Reconnaissance Survey of Waikolu Stream Moloka'i.
1989. Devick, W.S. Analysis of October Waikolu Visual Survey for Gobies.
1991. Puleloa, B. Waikolu Stream Survey, Moloka'i.
1992. Baker, J.A. and S.A. Foster. Estimating Density and Abundance of Endemic Fishes in Hawaiian Streams.
1992. Puleloa, B. Occurrence of Native Aquatic Species, Island of Moloka'i.
1994. Way, C.M. Proceedings of the International Symposium on Hawaiian Stream Ecology, Preservations, and Management. US Army Corps of Engineers.
1995. Devick, W.S., Fitzsimons, J.M. and R.T. Nishimoto. Threatened Fishes of the World: *Lentipes concolor* Gill, 1860 (Gobiidae). Environmental Biology of Fishes, Vol. 44. 325-326.
1996. Polhemus, D.A. The Orangeblack Hawaiian Damselfly, *Megalagrion xanthomelas* (Odonata: Coenagrionidae): Clarifying the Current Range of a Threatened Species. Bishop Museum Occasional Papers: No. 45. 30-53.
1996. Tagawa, A.W. and G.R. Higashi. Management of a Database on the Occurrence, Abundance and Distribution of Native Freshwater Species. Job Progress Report.
1997. Brasher, A.M. Habitat Use by Fish ('O'opu), Snails (Hihiwai), Shrimp ('Opae) and Prawns in Two Streams on the Island of Moloka'i.
1997. Brasher, A.M. Life History Characteristics of the Native Hawaiian Stream Snail *Neritina granosa* (Hihiwai).
1997. Brasher, A.M. Monitoring the Distribution and Abundance of Native Gobies ('o'opu) in Waikolu Stream and Pelekunu Stream on the Island of Moloka'i.
1997. Englund, R.A. and R.B. Filbert. Waikolu Stream, Moloka'i Biological Monitoring.
1997. Way, C.M., Burky, A.J, Harding, J.M., Hau, S. and W.K.L.C. Puleloa. Reproductive Biology of the Endemic Goby, *Lentipes concolor*, from Makamaka'ole Stream, Maui and Waikolu Stream, Moloka'i. Environmental Biology of Fishes, Vol. 51. 53-65.

2003. Brasher, A.M. Impacts of Human Disturbances on Biotic Communities in Hawaiian Streams. *BioScience* Vol. 53 No. 11. 1052-1060.
2006. Polhemus, D.A. Maps of Damselfly Locations.
2006. Polhemus, D.A. Megalagrion Survey Notes in spreadsheet form.
2006. Puleloa, B. Excel Spreadsheet.
2008. Hawai'i Division of Aquatic Resources. DAR Point Quadrat Survey Data from the DAR Aquatic Surveys Database.

Blank Page